



City Navigator North America NT 2015.3

Use of the Map Data is subject to certain restrictions and/or requirements imposed by third party suppliers and/or governments or regulatory authorities as further set forth at http://corporate.naiveq.com/supplier_terms.html.
© 2014 HERE. All rights reserved....
© Garmin Ltd. or its subsidiaries 2014.

River Road West From Vacherie

GARMIN.

1/1/2010

LA 18 Vacherie to LA 18 Vacherie

Statistics

Summary

Points: 84 Via Points: 31 Distance: 157 mi Total Time: 3 h, 59 min



1. **LA 18 Vacherie**



2. **Get on Hwy18 and ride northeast**



3. **Turn right onto Ramp ramp**

4.39 mi

4.4 mi



4. **Take ramp towards La-44/Reserve/Gramercy/Lutcher**

3.03 mi

2 min

7.4 mi



5. **Turn left onto Road**

451 ft

5 s

7.5 mi



6. **Turn right onto Jefferson Hwy**

0.91 mi

8.4 mi



7. **Turn left onto Hwy942**

23.53 mi

31.9 mi



8. **Keep right onto River Rd**

5.11 mi

2 min

37.0 mi



9. **Turn right onto Martin Luther King Pkwy**

12.62 mi

15 min

49.7 mi



10. **Keep right onto River Rd**

10.72 mi

22 s

60.4 mi



11. **Enter roundabout Roundabout**

8.88 mi

4 min

69.3 mi











12. **Take the 2nd right onto River Rd**

229 ft














16 s

69.3 mi




LA 18 Vacherie to LA 18 Vacherie

	13. Enter roundabout Roundabout 0.31 mi	1 min 69.6 mi
	14. Take the 1st right onto River Rd 140 ft	13 s 69.7 mi
	15. Enter roundabout Roundabout 0.30 mi	1 min 70.0 mi
	16. Take the 1st right onto River Rd 193 ft	15 s 70.0 mi
	17. 1035 River Rd S 11.55 mi	8 min 81.5 mi
	18. Get on River Rd S and ride north 0 ft	81.5 mi
	19. Turn right onto River Rd S 710 ft	17 s 81.7 mi
	20. Turn left onto Hwy30 N 849 ft	1 min 81.8 mi
	21. Take the I-10 W ramp to the right towards Port Allen/Lafayette 730 ft	1 min 82.0 mi
	22. I-10 West 0.29 mi	1 min 82.3 mi
	23. Get on Ramp and ride west 0 ft	82.3 mi
	24. Take exit 153 to the right onto La-1 S/La-1 N towards Plaquemine/Port Allen 1.07 mi	1 min 83.3 mi

LA 18 Vacherie to LA 18 Vacherie

	25. Take the La-1 S ramp to the left towards Plaquemine 930 ft	18 s 83.5 mi
	26. Take the La-1 S ramp to the left towards Plaquemine 744 ft	20 s 83.7 mi
	27. Turn left onto Road 1.55 mi	2 min 85.2 mi
	28. Turn right onto La Highway 1 S 150 ft	1 min 85.2 mi
	29. Turn left onto Beaulieu Ln 0.24 mi	1 min 85.5 mi
	30. Turn right onto Hwy988 0.60 mi	1 min 86.1 mi
	31. Turn right onto Jacob St 10.05 mi	5 min 96.1 mi
	32. Turn left onto Laville St 643 ft	1 min 96.3 mi
	33. Turn right onto Kurzweg St 41 ft	29 s 96.3 mi
	34. Turn right onto Schneblen St 520 ft	1 min 96.4 mi
	35. Turn left onto Hwy1 S 213 ft	1 min 96.4 mi
	36. Turn left onto Belleview Rd 1.17 mi	4 min 97.6 mi
	37. Turn left onto Bowie St 15.06 mi	113 mi

LA 18 Vacherie to LA 18 Vacherie

	38. Turn left onto La-1 N 14.32 mi	127 mi
	39. Turn left onto Veterans Blvd 3.29 mi	6 min 130 mi
	40. LA 18 Vacherie 26.50 mi	22 min 157 mi